

# Baltimore SSO

## Site Investigation Report

FM Initials: DF

Project Number: 09 Gwynns Run Interceptor

Site Name:	09_GR96I	Monitor Series:	4000	Monitor S/N:	1178	Manhole #:	GR96		Investigation Information:
Address / Location:	1819 Dukeland St	Map Page #:	7	Map Grid #:	13 II			Upstream Input: (L/S, P/S) N/A	
		Pipe Height:	22"	Pipe Width:	22"			Upstream Manhole: GR95	
		IP Address:	166.142.224.56				Downstream Manhole: GR97		
Access:	Drive	GPS Coords:	N DD.dddd		W DD.dddd		Depth of Flow: 12"		
			39 18.529		76 39.833		Description of Site Hydraulics:		
Date/Time of Investigation:	4/21/2003 10:00								

No abnormal conditions were observed.

**Manhole Information:**

Manhole Depth:

Manhole Material/Condition:

Active Drop Connections?

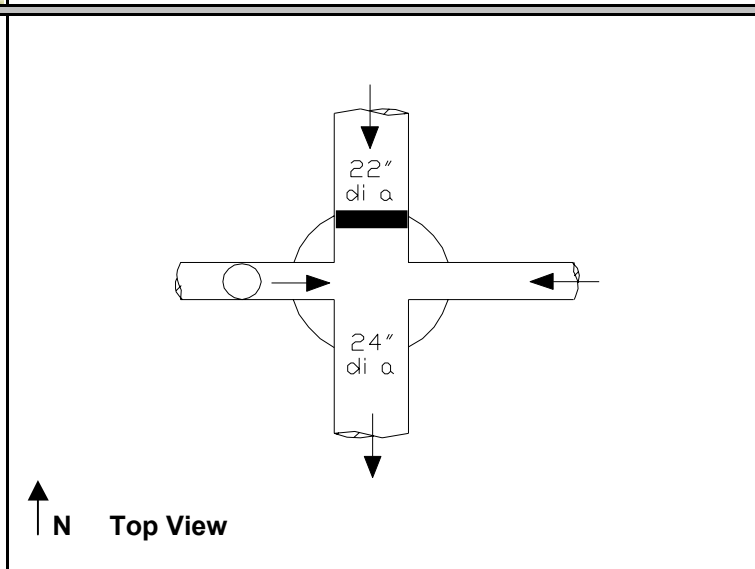
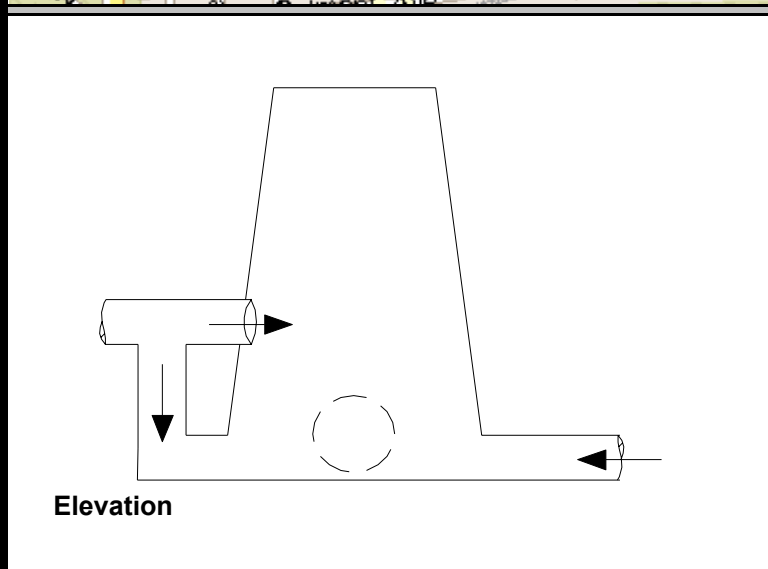
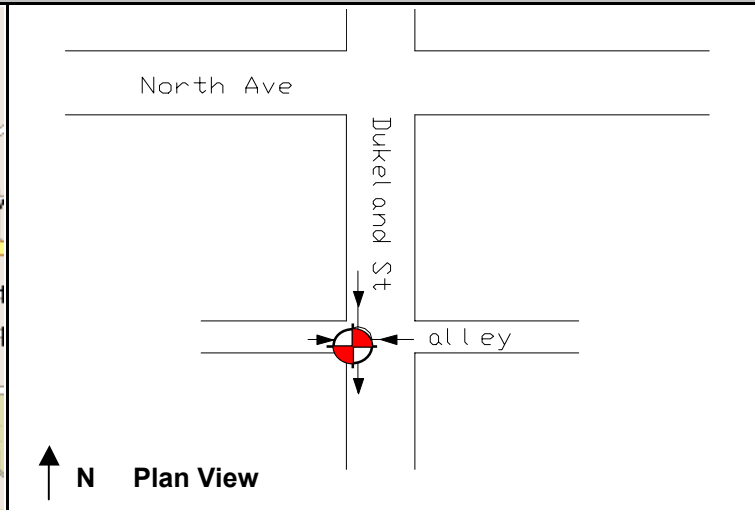
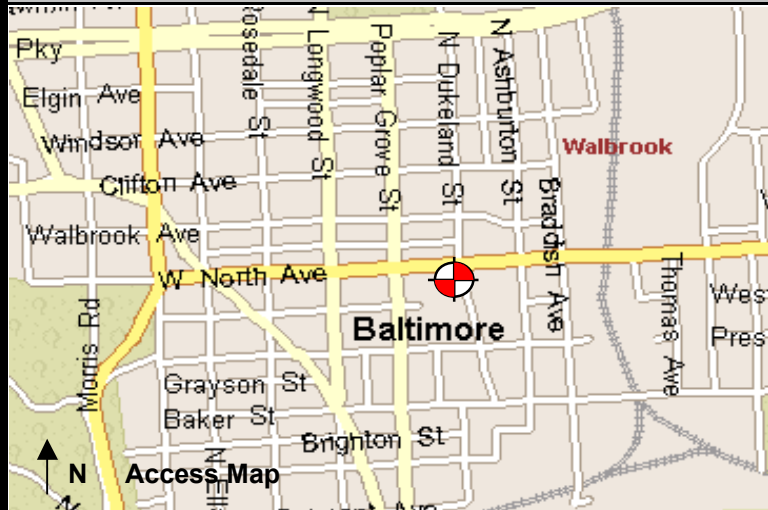
Yes

System Character:

☒ Residential  
☐ Commercial  
☐ Industrial

**Notes:**

Drop connection is blocked.  
Flow running out of top pipe.

**Legend:**
 **Cast Iron Flap Valve**
 **Sensor Location**
**N.T.S.- Not to scale**


The monitoring period ended as of February 28, 2005.